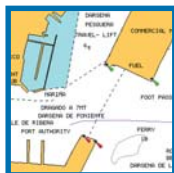




Road & Marine Cartography  
2-in-1 on a single cartridge



# Land & Sea™ 2-in-1

## Road & Marine cartography on a single cartridge



*Plug-and-play with no installation required*

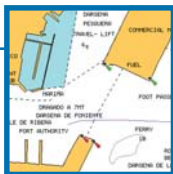
### Land

- Complete route mapping for your country
- Turn-by-turn with voice prompts
- Best route calculation & much more!



### Sea

- Detailed charts with Navionics Gold cartography
- Full seamless technology with superior clarity
- One cartridge provides extensive marine coverage



NOTE: Product availability may vary from date of printing. Please contact your dealer for more information, or visit our website: [www.navionics.com](http://www.navionics.com). Graphic is representative of coverage areas, boundaries should not be considered precise.

# Italy



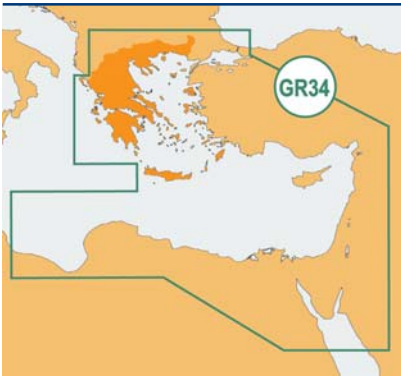
IT33

Italy - Land & Sea

Complete route mapping for all Italy plus marine cartography of Italy and Italian lakes.

Marine cartography includes Adriatic Sea, Ionian Sea, Tunisia (from Djidjelli to Misratah), Corsica, Sardinia, Sicily, Malta, Tyrrhenian Sea, Ligurian Sea, Italian Lakes.

# Greece



GR34

Greece - Land & Sea

Complete route mapping plus marine cartography of Greece.

Marine cartography includes Greece, Turkey, Syria, Israel, Libya, North Egypt, Cyprus, Crete, Sea of Marmara, Aegean Sea, Sea of Crete, Peloponnisos, North Red Sea.

# France



FR26

France - Land & Sea  
Complete route mapping for all France plus marine cartography of France and French canals.

Marine cartography from Nieuwpoort to Brest to San Sebastian and Golfo de Roses to Alassio, including Corse, Golfe du Lion, Gironde, Iroise, Golfe de St. Malo, Channel Islands, Baie de la Seine, Baie de la Somme and French Canals from Marseilles to Calais and Canal du Midi.

# Spain & Portugal



IB31

Spain & Portugal - Land & Sea  
Complete route mapping plus marine cartography of Spain & Portugal.

Marine cartography from Gulf of Biscay, Spain, Portugal, Algeria, Morocco, including Straits of Gibraltar, Balearic Islands, Canary Islands, Madeira, Azores.

# Central Europe



CE99\*

Central Europe - Land & Sea  
Complete route mapping for all Austria, Switzerland, Czech and Poland plus marine cartography of Austrian and Swiss lakes.

Inland water cartography includes Bodensee, Lac Lemman, Lac de Neuchâtel, lac de Bièvre, Lac de Mortat, Thunersee, Brienzersee, Zurichsee, Neusiedlersee.

\* Please contact your dealer or visit [www.navionics.com](http://www.navionics.com) for product availability.

# Germany



DE15

Germany - Land & Sea

Complete route mapping plus marine cartography of Germany, including Berlin Lakes and Bodensee.

Marine cartography from Delfzijl to Skagen to Kolobrzeg, Flekkefjord to Öland South, including Skagerrak, Oslo, Copenhagen, Göteborg, Kattegat, Bornholm, Sjælland, Lolland, Fyn, Berlin Lakes and Bodensee.

# Denmark



DK15\*

Denmark - Land & Sea

Complete route mapping plus marine cartography of Denmark.

Marine cartography from Delfzijl to Skagen to Kolobrzeg, Flekkefjord to Öland South, including Skagerrak, Oslo, Copenhagen, Göteborg, Kattegat, Bornholm, Sjælland, Lolland, Fyn.

# Sweden



SE17\*

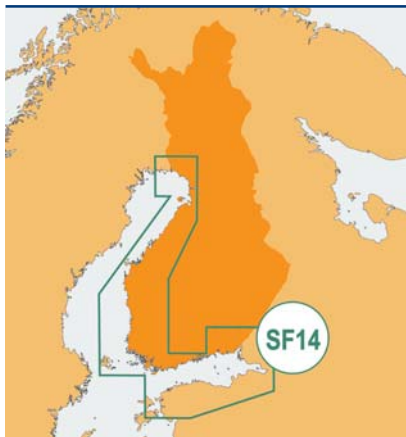
Sweden - Land & Sea

Complete route mapping for all Sweden plus marine cartography of Sweden South and Swedish Lakes.

Marine cartography from Göteborg to Ysted to Öregund, including North and South East Sjælland, Copenhagen, Bornholm, Öland, Gotland, Åland, Ålands hav, Stockholm and Swedish Lakes.

\* Please contact your dealer or visit [www.navionics.com](http://www.navionics.com) for product availability.

# Finland



SF14

Finland - Land & Sea  
Complete route mapping for all  
Finland plus marine cartography of  
Finland and Gulf of Finland.

Marine cartography from Karlsborg to  
Muhu, including Aland, Gulf of Finland,  
Hiiuma, Helsinki, St.Petersburg, Tallinn.

# Norway



NO12\*

Norway - Land & Sea  
Complete route mapping for all  
Norway and marine cartography of  
Norway South.

Marine cartography from Strandafjorden  
to Göteborg to Northern Denmark,  
including Skagerrak, Oslofjorden,  
Sognefjorden, Hardangerfjorden.

\* Please contact your dealer or visit [www.navionics.com](http://www.navionics.com) for product availability.

# Benelux



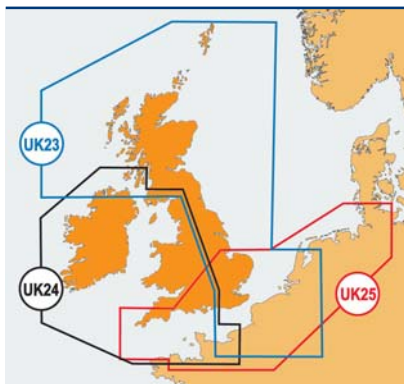
## BN25

### Benelux - Land & Sea

Complete route mapping for all of Belgium, the Netherlands and Luxembourg plus marine cartography of Benelux and the English Channel.

Marine cartography from River Camel to The Wash and Portsall to Föhr, including English Channel, Channel Islands, IJsselmeer, Amsterdam, Waddeneilanden, Ostfriesische Inseln Bucht, Elbe.

# UK & Ireland



## UK24

### UK West & Ireland - Land & Sea

Complete route mapping for all UK & Ireland plus marine cartography of UK West and Ireland.

Marine cartography including Western English Channel, Island of Man, Bristol Channel, Cardigan Bay, Channel Islands, Golfe de Saint-Malo.

## UK25

### UK South - Land & Sea

Complete route mapping for all UK & Ireland plus marine cartography of UK South and the English Channel.

Marine cartography from River Camel to The Wash and Portsall to Föhr, including English Channel, Channel Islands, IJsselmeer, Amsterdam, Waddeneilanden, Ostfriesische Inseln Bucht, Elbe.

## UK23

### UK North & East - Land & Sea

Complete route mapping for all UK & Ireland plus marine cartography of UK North and East.

Marine cartography from Ballycastle Bay and Girvan to Duncansby Head to Brighton Marina and Rade De Caen to IJsselmeer, including Hebrides, Shetland Islands, Orkney Islands, Straits of Dover, Amsterdam.

**Acknowledgment:** This product is produced, in part, from the products and with the agreement of Tele Atlas N.V., Telenavis (GR), Imray (UK) and the hydrographic offices of the United Kingdom, Denmark, Norway, Finland, Australia, South Africa and Italy. Tele Atlas and these hydrographic offices have not verified the product and do not accept liability for its accuracy. For further copyright information, please see our website: [www.navionics.com](http://www.navionics.com)



*"Where you want to be"*

**NAVIONICS ITALY**

Massarosa, Italy

Tel: +39 0584 329111

Fax: +39 0584 962696

[sales@navionics.it](mailto:sales@navionics.it)

**NAVIONICS UK**

Plymouth, England

Tel: +44 01752 204735

Fax: +44 01752 204736

[sales@navionics.co.uk](mailto:sales@navionics.co.uk)

**NAVIONICS AUSTRALIA**

Balmain, NSW, Australia

Tel: +61 02 9555 2522

Fax: +61 02 9555 2900

[sales@navionics.com.au](mailto:sales@navionics.com.au)

**NAVIONICS USA**

Wareham, MA, USA

Tel: +1 508 291 6000

Fax: +1 508 291 6006

[sales@navionics.com](mailto:sales@navionics.com)